








BLACKTOWN and PENRITH - St Marys Sydney Regional Environmental Plan No.30

Structure Plan Amendment No. 3

Legend

-  Development Areas
-  Educational establishment
-  Road Corridor
-  Potential Fill Area
-  Indicative Location of Drainage basins
-  Retail Centres - Indicative
-  Boundary of the REP
-  LGA Boundaries
-  Road Access Points
-  Bus Only Access Points
-  Proposed Location of Transmission Line
-  1 in 100 Year Flood line (1% AEP)
-  Probable Maximum Flood (PMF) Line

