

**State Environmental Planning
Policy (Sydney Region Growth
Centres) 2006**

Wilton Growth Area
Wilton Town Centre Precinct
Urban Release Area Map

LEGEND

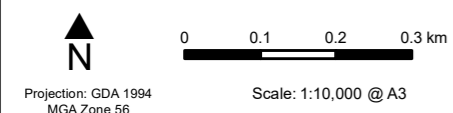
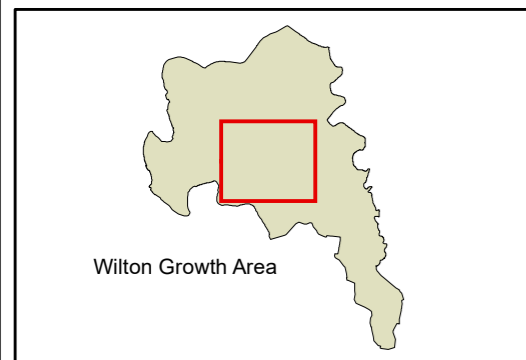
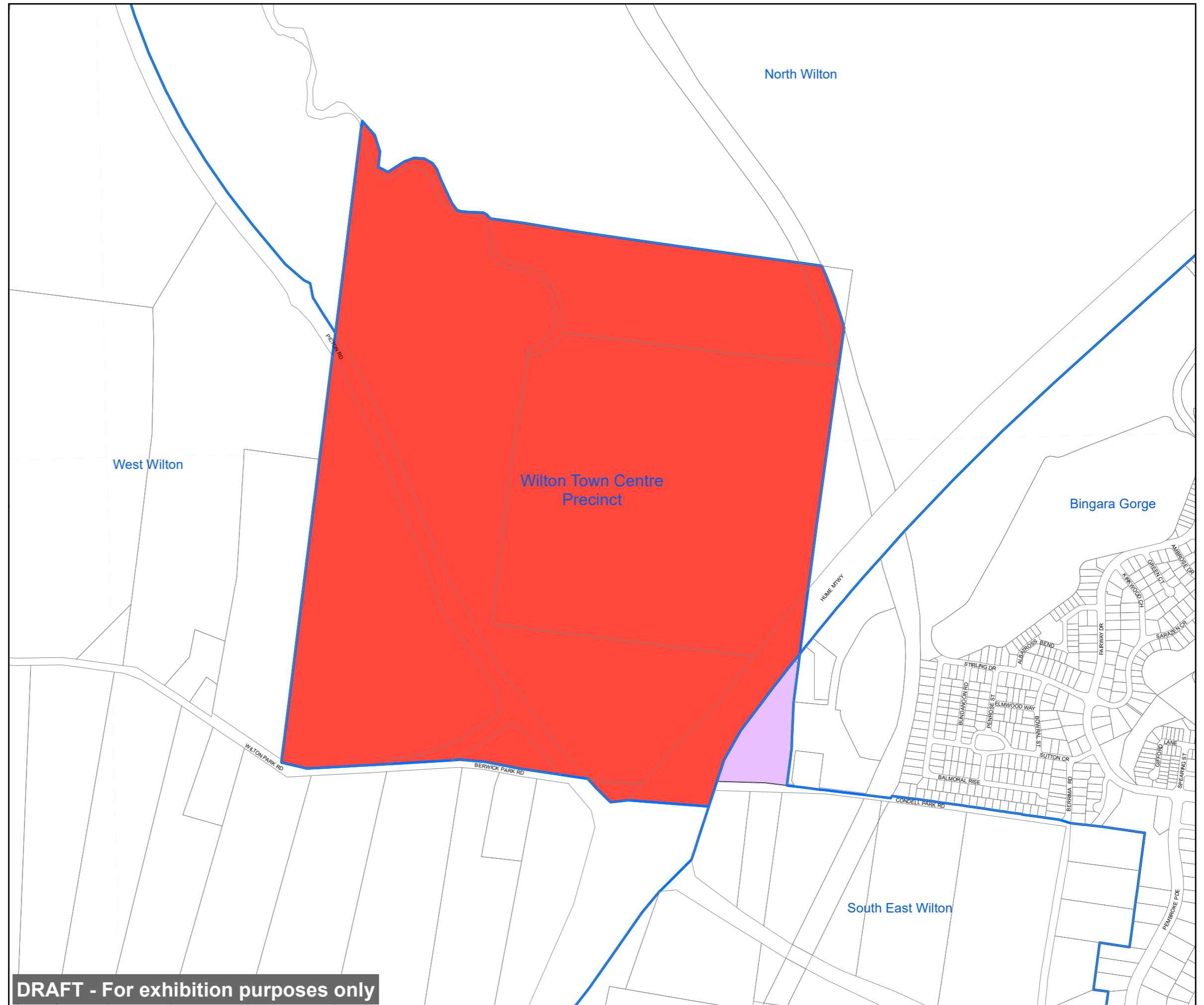
- Wilton Town Centre Precinct
- South East Wilton Precinct

Growth Area Boundaries

- Wilton Growth Area Boundary
- Wilton Growth Area Precinct Boundary

Cadastral

- Cadastre 20/08/2020 © Spatial Services



DRAFT - For exhibition purposes only



**State Environmental Planning
Policy (Sydney Region Growth
Centres) 2006**

Wilton Growth Area
Wilton Town Centre Precinct
Land Application Map


LEGEND

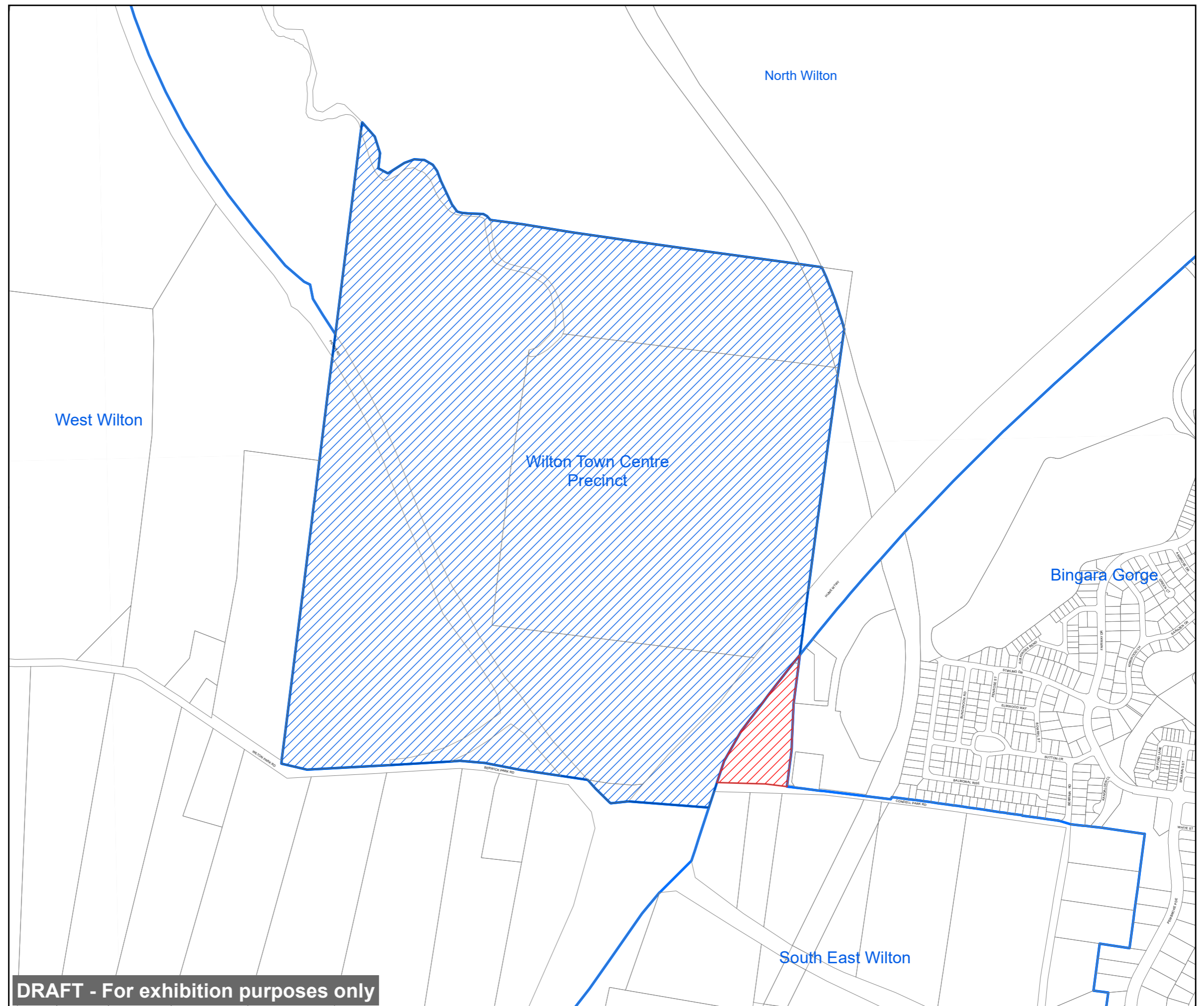
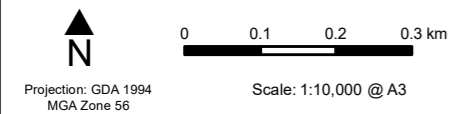
-  Land to which South East Wilton Precinct Plan applies
-  Land to which Wilton Town Centre Precinct Plan applies

Growth Area Boundaries

-  Wilton Growth Area Boundary
-  Wilton Growth Area Precinct Boundary

Cadastral

-  Cadastral 20/08/2020 © Spatial Services



DRAFT - For exhibition purposes only



State Environmental Planning Policy (Sydney Region Growth Centres) 2006

Wilton Growth Area Wilton Town Centre Precinct Land Zoning Map

Zone

- E2 Environmental Conservation
- IN2 Light Industrial
- SP2 Infrastructure
- UD Urban Development
- Under Further Investigation For Biodiversity Purposes

Growth Area Boundaries

- Wilton Growth Area Boundary
- Wilton Growth Area Precinct Boundary

Cadastre

- Cadastre 20/08/2020 © Spatial Services



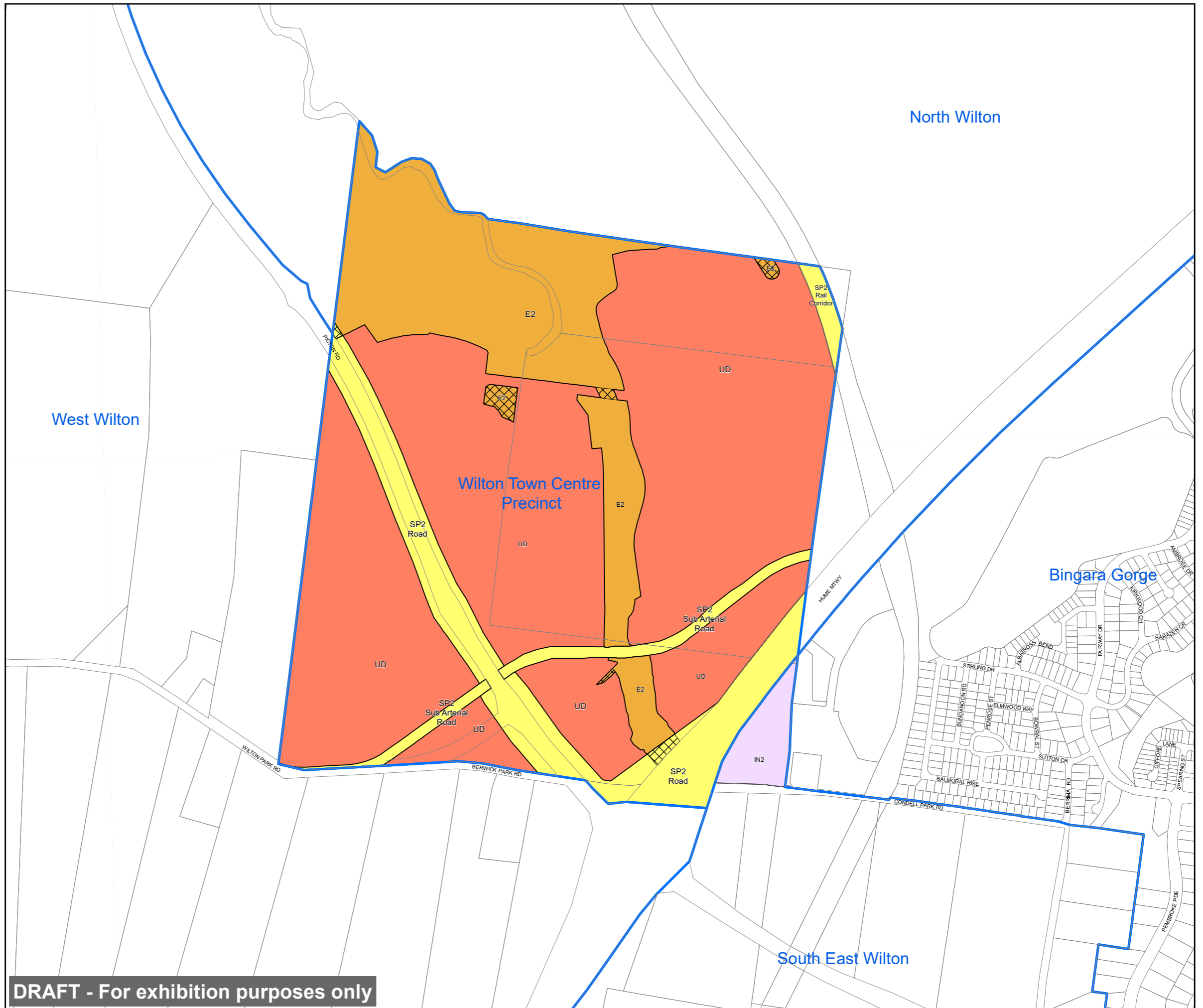
Wilton Growth Area



0 0.1 0.2 0.3 km

Projection: GDA 1994
MGA Zone 56

Scale: 1:10,000 @ A3



DRAFT - For exhibition purposes only



State Environmental Planning Policy (Sydney Region Growth Centres) 2006

Wilton Growth Area
Wilton Town Centre Precinct
Lot Size Map

LEGEND

Minimum Lot Size (sq m)

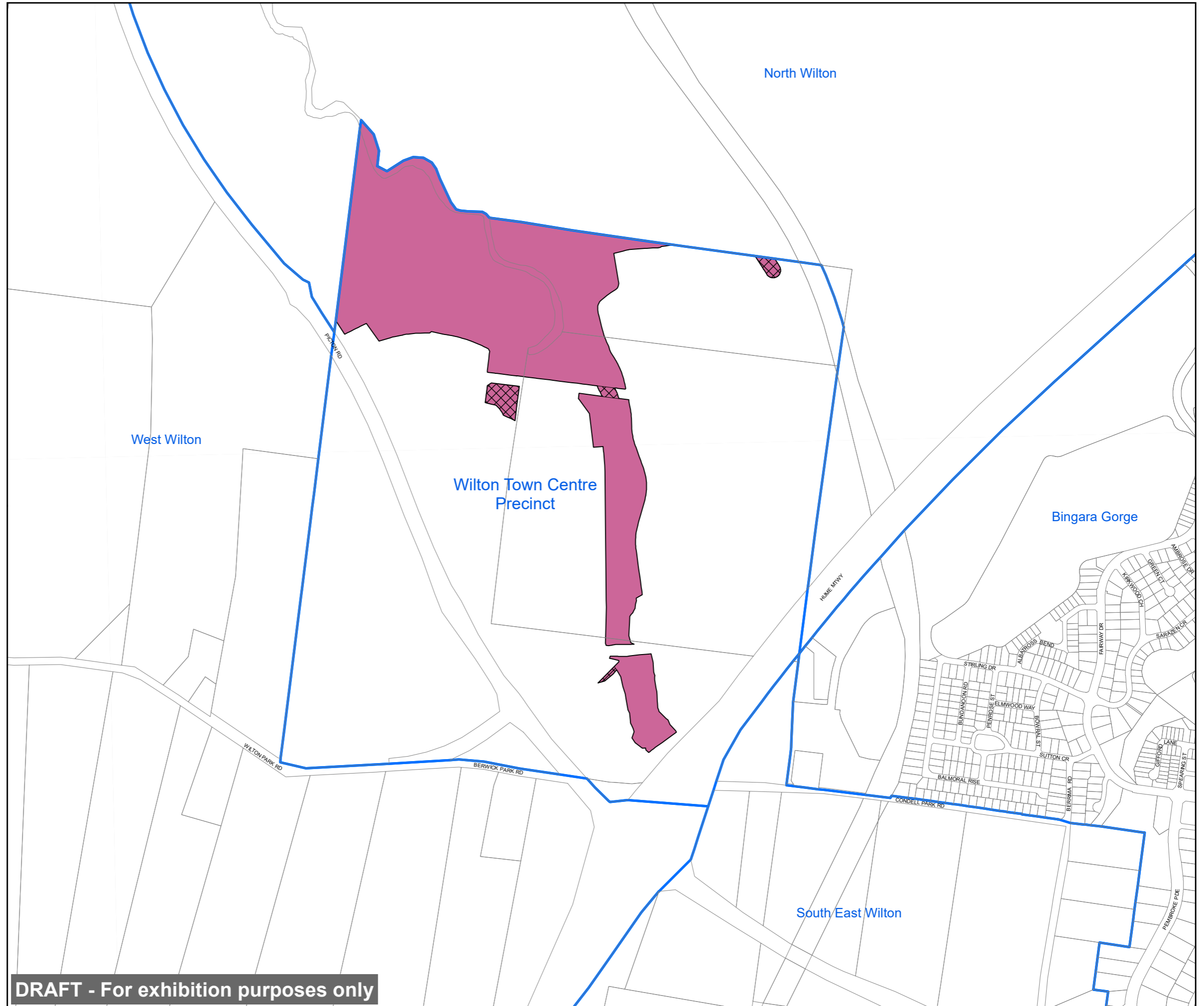
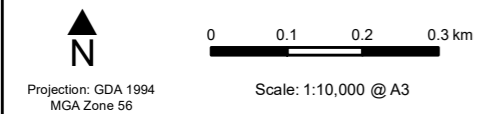
- AB5 40ha
- XXXX Under Further Investigation
For Biodiversity Purposes

Growth Area Boundaries

- Wilton Growth Area Boundary
- Wilton Growth Area Precinct Boundary

Cadastral

- Cadastre 20/08/2020 © Spatial Services



DRAFT - For exhibition purposes only



State Environmental Planning
Policy (Sydney Region Growth
Centres) 2006

Wilton Growth Area
Wilton Town Centre Precinct
Key Sites Map

Legend

- Area A
- Area B
- Area C

Growth Area Boundaries

- Wilton Growth Area Boundary
- Wilton Growth Area Precinct Boundary

Cadastral

- Cadastre 20/08/2020 © Spatial Services



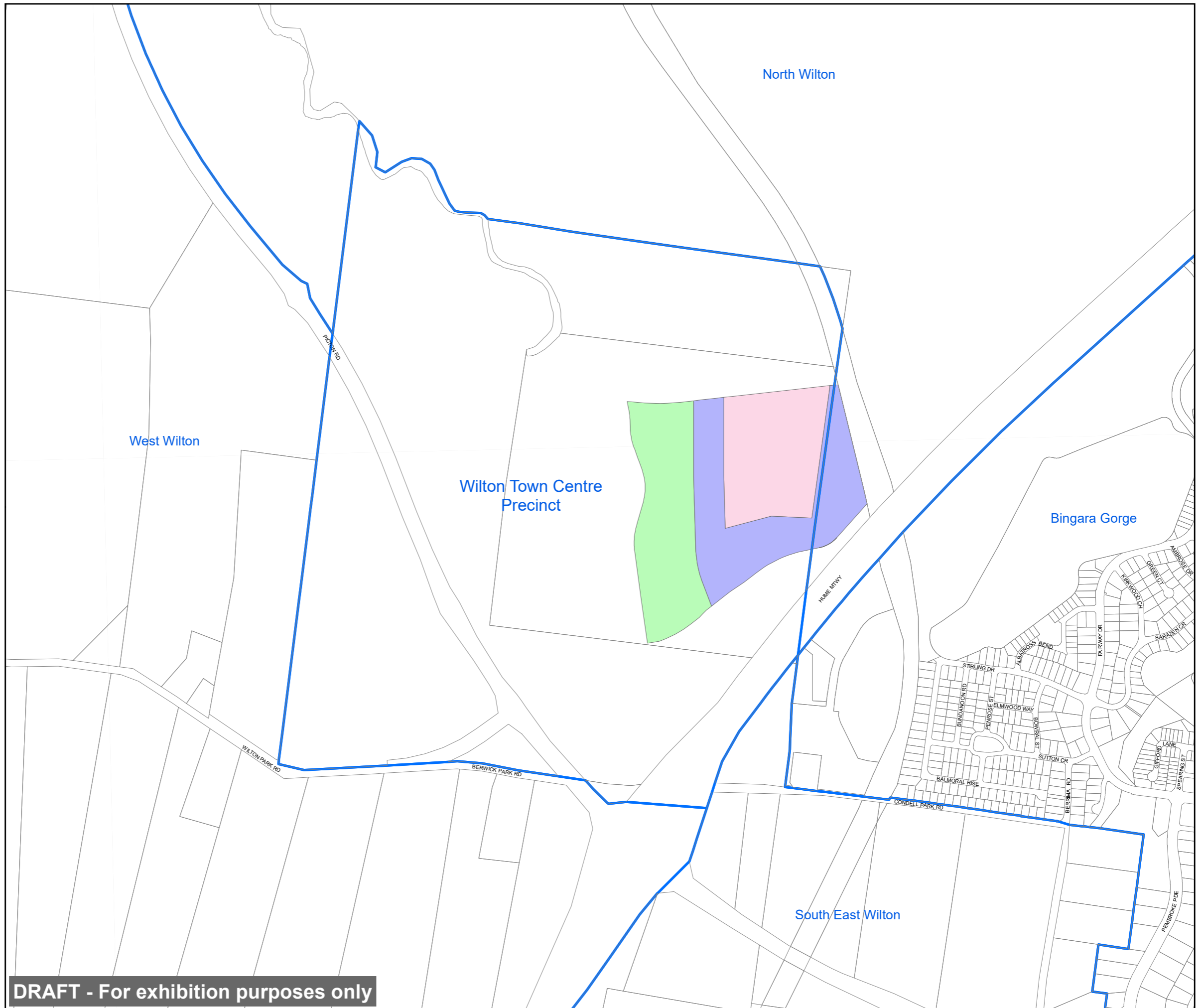
Wilton Growth Area



0 0.1 0.2 0.3 km

Projection: GDA 1994
MGA Zone 56

Scale: 1:10,000 @ A3



DRAFT - For exhibition purposes only