







DRAFT WILTON TOWN CENTRE PRECINCT STRUCTURE PLAN




0 125 250
m



Publication Date: 21/08/2020
Coordinate System: GDA 1994 MGA Zone
56

-  Wilton Town Centre Precinct boundary
-  Cadastre
-  Local road
-  Shareway
-  Sub Arterial road
-  Low density residential - max. 9.5m

-  Medium density residential - max. 18m
-  Employment land - max. 18m
-  School - max. 18m
-  Major Town Centre - max. 30 m
-  Local open space
-  Playing fields
-  Environmental conservation

-  Light industrial - max. 9.5m
-  Proposed Infrastructure Works SP2
-  Maldon-Dombarton Freight Rail Corridor