



**Active Street Frontages Map - Sheet ASF\_006**

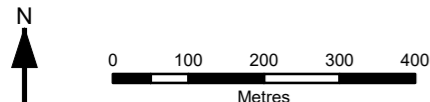
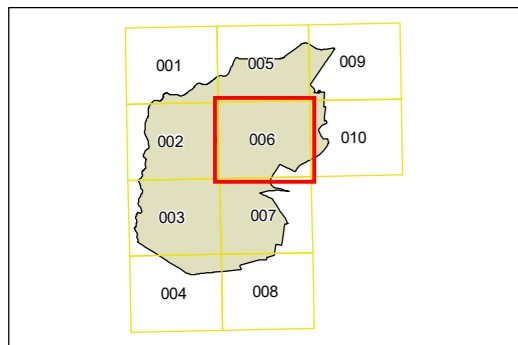
**Active Street Frontage**

 Active Street Frontage

 SEPP (State Significant Precincts) 2005

**Cadastre**

 Cadastre 24/07/2020 © Spatial Services



Projection: GDA 1994  
MGA Zone 56  
Scale: 1:10,000 @A3

Map identification number: 0200\_COM\_ASF\_006\_010\_20200724