















Canada Bay Local Environmental Plan 2013

Additional Local Provisions Map - Sheet ALP_001


Sun Access Protection

-  Sun Access Protection
-  McIllwaine Park - Primary zone
-  McIllwaine Park - Secondary zone


Minimum percentage of non-residential

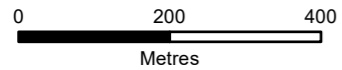
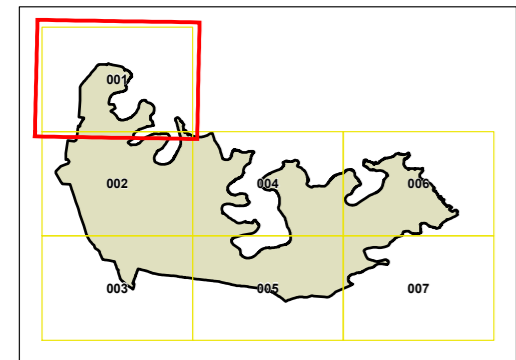
-  25.9%
-  33.2%
-  5.4%
-  14.7%
-  21.6%
-  6.0%
-  9.2%
-  6.5%
-  3.0%

 Area A Refer to draft Maximum Lot Size Provision

 Rhodes Precinct Boundary

Cadastre

 Cadastre 13/08/2020 © Spatial Services



Projection: GDA 1994
MGA Zone 56
Scale: 1:10,000 @ A3

Map Identification Number: 1520_COM_ALP_001_010_20200813

