







Mr David McNamara
Director – Aerotropolis
NSW Department of Planning, Industry and Environment
PO Box 257
Parramatta NSW 2124







Dear Mr McNamara

SUBMISSION ON DRAFT WESTERN SYDNEY AEROTROPOLIS PLAN – PROPOSED ZONING OF 




We represent the owners of land at 


We raise concern regarding the proposed zoning of  as

site . We note that we have previously written to you in
relation to this matter, by email dated 18 December 2019 (refer **Attachment A**).




Attachment B. We question whether this mapping is based on old aerial photography 

Figure 2 illustrates.


 we seek Government's reconsideration of the

. We submit that the most
appropriate land use under these circumstances would be  in


In addition the site  should be included in the
 (as per **Figure 6**).

Should you wish to discuss the matter please do not hesitate to contact me on 
or  


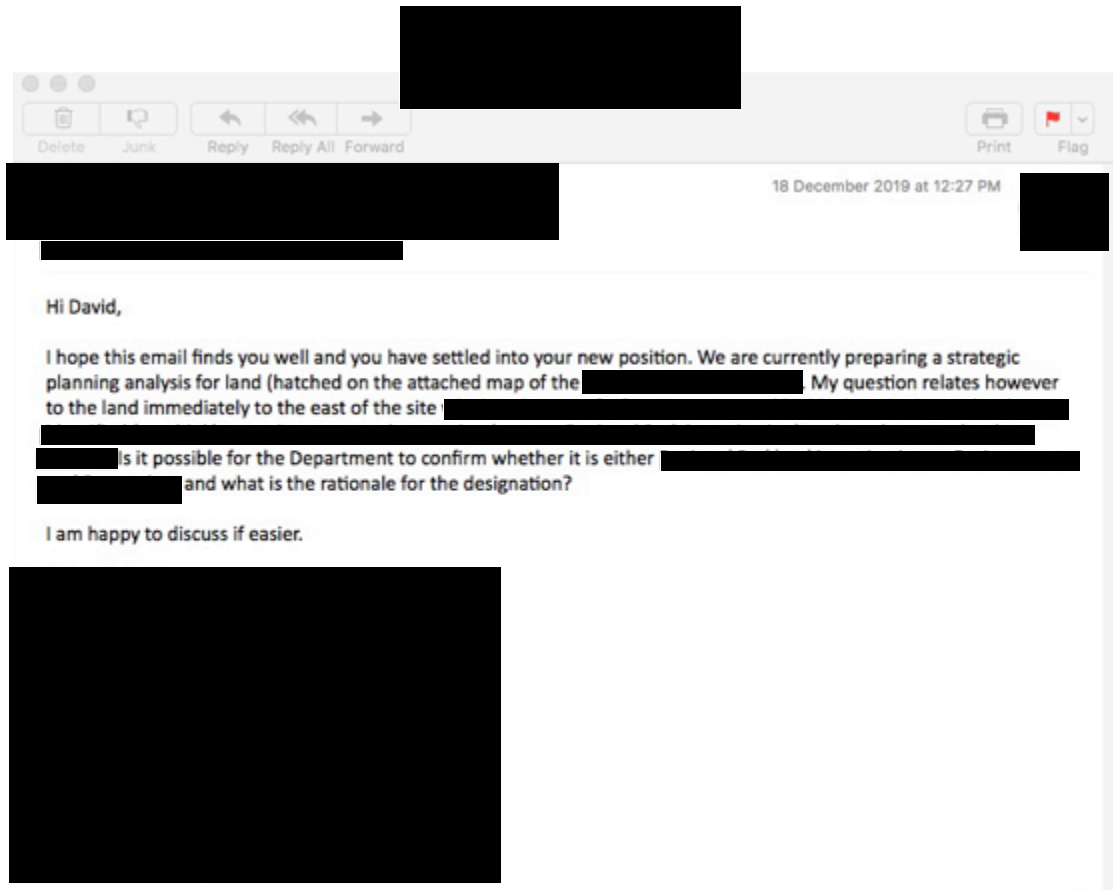
Yours sincerely





CC Mr Andrew Jackson, Director
Western Sydney Planning Partnership



Attachment A - Email of 18 December 2019





Attachment B - Figures



[REDACTED]

[REDACTED]

[REDACTED]






Figure 5:

