

**Environmental Planning and Assessment (Special Infrastructure Contribution
– St Leonards and Crows Nest) Determination 2020**

Map Cover Sheet

The following map sheets are adopted:

Map Sheet	Map Identification Number
St Leonards and Crows Nest SCA Intensive Residential Use Areas Map	
SCA_IUD_001	EPA_ACT_ORD_SCA_IUD_001_20200821




Certified

Minister for Planning and Public Spaces


[Date]

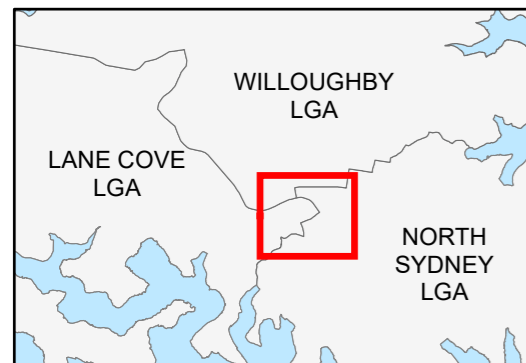
**Environmental Planning and
Assessment (Special
Infrastructure Contribution -
St Leonards and Crows Nest)
Determination 2020**

St Leonards and Crows Nest SCA
Intensive Residential Use Areas
Map - Sheet SCA_IUD_001

-  Special Contributions Area
-  Intensive Urban Development Areas
-  Sydney Metro – Crows Nest

Block	Address	Lot and DP
A	497 Pacific Highway	Lot 2 DP 575046
	501 Pacific Highway	Lot 1 DP 575046
	503-505 Pacific Highway	Lot 3 DP 655677
	507-509 Pacific Highway	Lot 4 DP 1096359
	511-519 Pacific Highway	SP 71539
B	521-543 Pacific Highway	Lot A & B DP 374468
	477 Pacific Highway	Lot 11 DP 747672
	479 Pacific Highway	Lot 101 DP 747672
C	491-495 Pacific Highway	Lot 100 DP 442804
	14 Clarke Street	Lot 1 DP 1223850

 Cadastre 21/08/2020 © NSW Spatial Services



Projection: MGA Zone 56
Datum: GDA94
Scale: 1:4,000 @ A3

Map Identification Number:
EPA_ACT_ORD_SCA_IUD_001_20200821

