

Narrabri Local Environmental Plan 2012

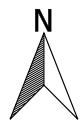
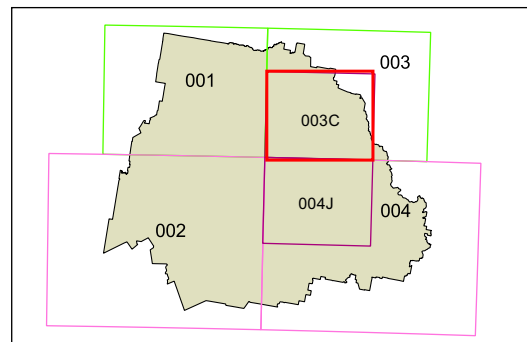
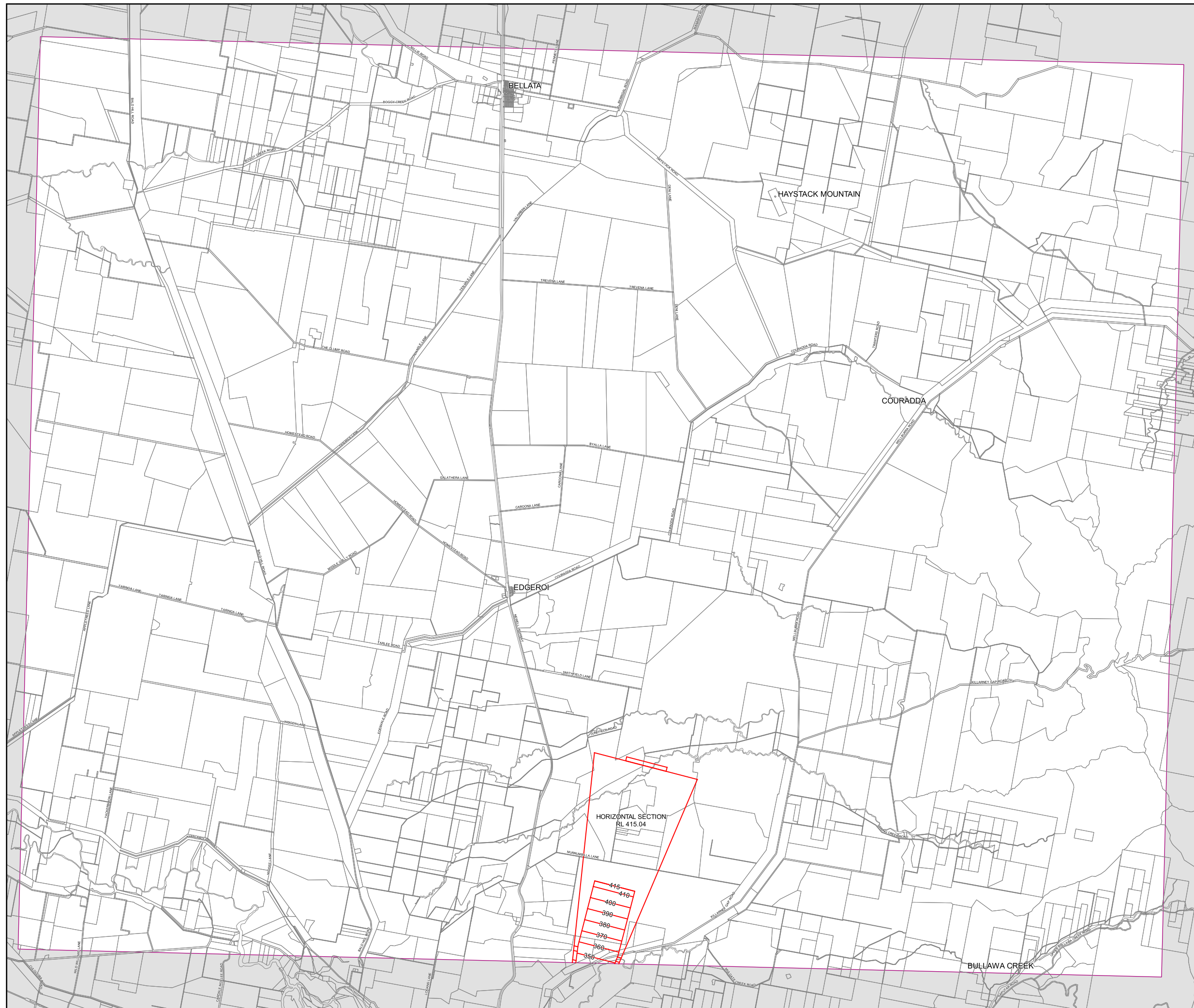
Obstacle Limitation Surface Map - Sheet OLS_003C

Obstacle Limitation Surface

— Obstacle Limitation Surface (m) (A.H.D.)

Cadastre

□ Cadastre
Base Data 15/02/2018 © NSW Spatial Services



0 2 4 6 8

Kilometres

Projection: GDA 1994
MGA Zone 55

Scale: 1:160000 @ A3

Map Identification Number:

5750_COM_OLS_003C_160_20200517