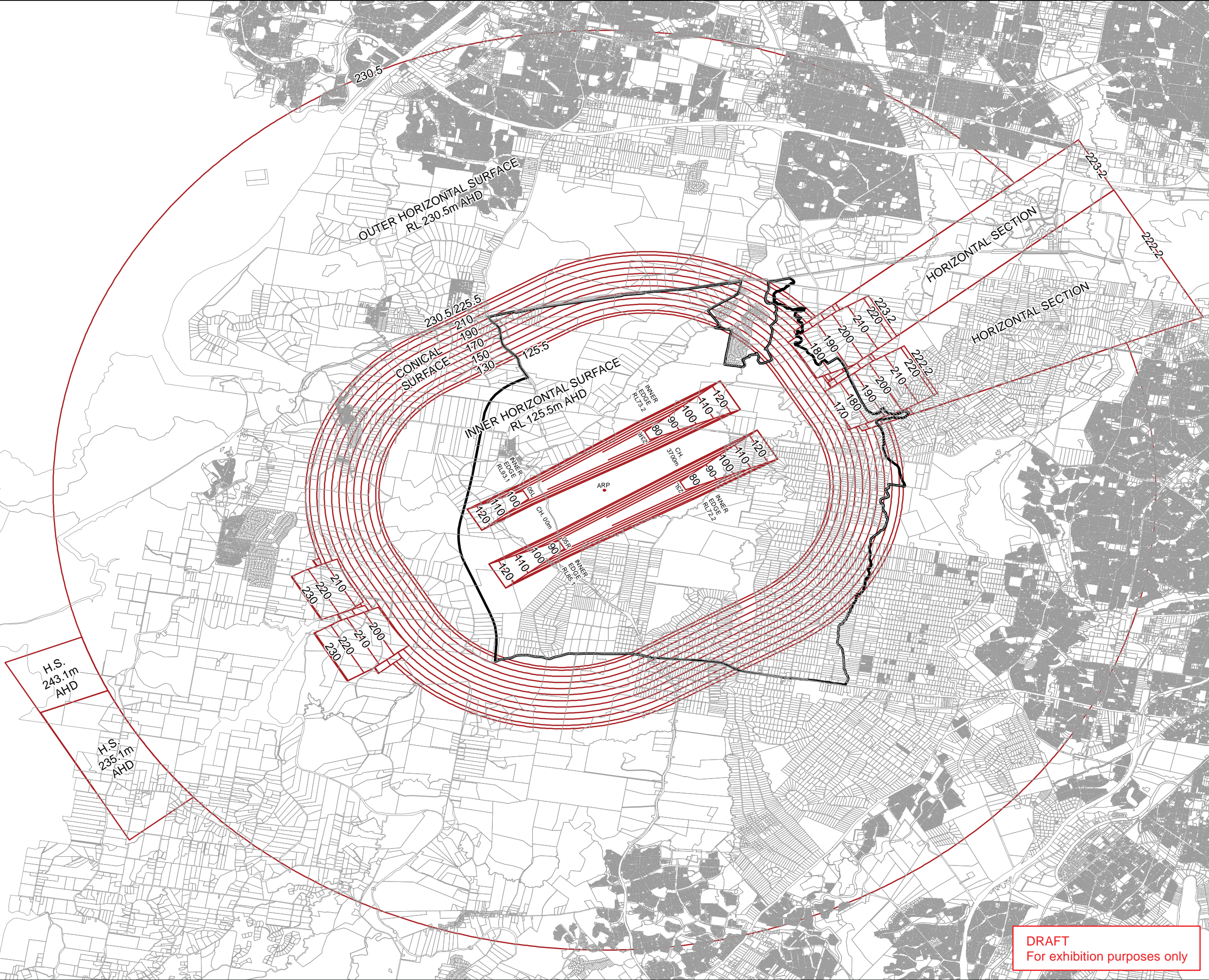


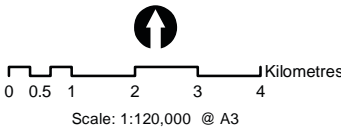
DRAFT State Environmental
Planning Policy (Western
Sydney Aerotropolis) 2019

DRAFT Obstacle Limitation
Surface Map

- Legend**
- Land Application
 - Obstacle Limitation Surface



Data source: Western Sydney Airport




DRAFT
For exhibition purposes only

DRAFT State Environmental Planning Policy (Western Sydney Aerotropolis) 2019

DRAFT Lighting Intensity and Windshear Map

Legend

 Land Application

Lighting Intensity

 6km Lighting Intensity Radius


 Light Control Zone A

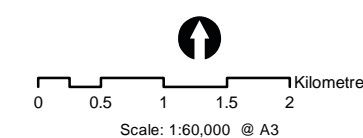
 Light Control Zone B

 Light Control Zone C

 Light Control Zone D

Windshear

 Windshear Assessment Trigger Area (only when proposal penetrates the 1:35 surface)



DRAFT
For exhibition purposes only

DRAFT State Environmental Planning Policy (Western Sydney Aerotropolis) 2019

DRAFT Wildlife Buffer Zones Map

Legend

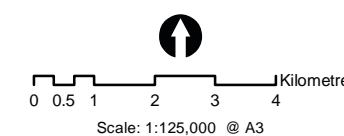
- Land Application
- Precinct Boundaries

Wildlife Buffer Zone

- 3 km
- 8 km
- 13 km



Data source: Department of Infrastructure, Transport, Cities and Regional Development



DRAFT
For exhibition purposes only