



Following the release of the draft Cumberland Plain Conservation Plan I have the following comments in relation to my property lot [REDACTED]

The Badgerys Creek corridors proposed for the E2 Zoning (Figure 1) appear to be wider than the present Liverpool Councils Environmentally Significant Lands Corridor (Figure 2). If they are different, buildings will be located within this proposed E2 zone not only on my property but on adjoining properties, so at a minimum the width of the E2 zoning needs to be reduced.




*Figure 1: Proposed E2 Zoning (Source: Draft Cumberland Plain Conservation Plan)*



*Figure 2: Liverpool Councils Environmental Significant Land (Source: Liverpool Council Website)*

There is also an area highlighted in Figure 3 below where E2 zoning is proposed, over the last 25 years that I lived on the property there has been no water stream in this location only a limited number of trees, therefore it is believed that this area should not be included in the E2 zoning.



*Figure 3: Highlighted area represents no water stream present. (Source: Draft Cumberland Plain Conservation Plan)*

I trust you consider my comments and have the draft Cumberland Plain Conservation Plan amended in line with these comments.

Regards

David Brennan