





# State Environmental Planning Policy (Infrastructure) 2007

Explanation of Intended Effect (EIE) Maps  
Bulk Water Supply Infrastructure Corridors

Map\_004

## Legend

-  Bulk Water Supply Infrastructure Corridor
-  Bulk Water Supply Infrastructure Buffer
-  LGA Boundary
-  Cadastre

